





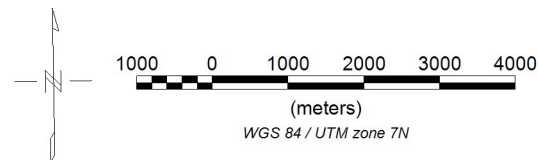


## Legend

-  Inferred Structural Lineation
-  Interpreted Fault
-  Interpreted Intrusive
-  Interpreted Highly Altered Intrusive

## Soil Samples

-  Cu > 100 ppm
-  Au > 30 ppb



Nevada Zinc Corporation

## Magnetic Map VIP Block

100 metre Upward Continuation  
with Structural Interpretation

May 30, 2016

**Precision**  
GeoSurveys